






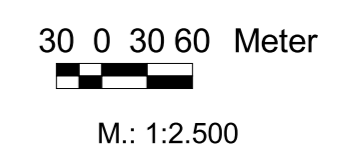


-  FFH-Gebietsabgrenzung
-  Naturschutzgebiet

FFH-Lebensraumtypen

-  Hainsimsen-Buchenwald
-  Stieleichen-Hainbuchenwald
-  Waldmeister-Buchenwald
-  Erlen-Eschen- und Weichholz-Auenwälder

-  § 62 Biotop



Landschaftsplan Rosendahl
Detailkarte zum Naturschutzgebiet Sundern

Natura 2000
FFH-Gebiet DE-4009-303
Sundern